
















Map 21

Open space

 Public open space ⁽¹⁾	 Water's edge parklands
 Restricted public land (with open space potential) ⁽²⁾	 Urban growth boundary
 Private open space ⁽³⁾	 Urban area
 Regional park — emerging ⁽⁴⁾	 Waterway
 Regional park — proposed ⁽⁵⁾	 Waterbody
 Conservation reserve — emerging ⁽⁶⁾	 Metropolitan Melbourne region
 Conservation reserve — proposed ⁽⁷⁾	

(1) Publicly owned and publicly accessible - includes areas where access is free of charge but limited or managed in some way

(2) Publicly owned and provides for restricted public access and/or use - includes areas where access is not possible by the public most of time or access is significantly restricted by fees and charges and/ or barrier fencing

(3) Privately owned or leased. Public access prohibited or significantly restricted

(4) Parks where land acquisition or transfer and/or associated infrastructure delivery is incomplete

(5) Future parks where land and infrastructure delivery has not yet commenced

(6) Reserves where land acquisition or transfer and/or associated infrastructure delivery is incomplete

(7) Future reserves where land and infrastructure delivery has not yet commenced